

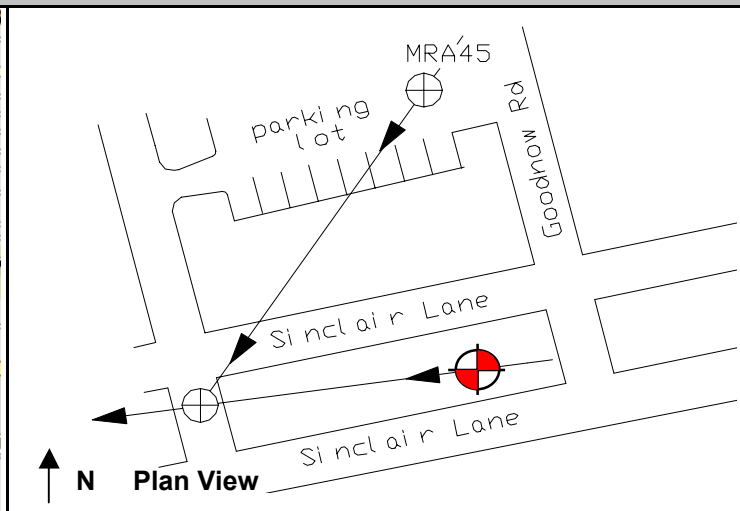
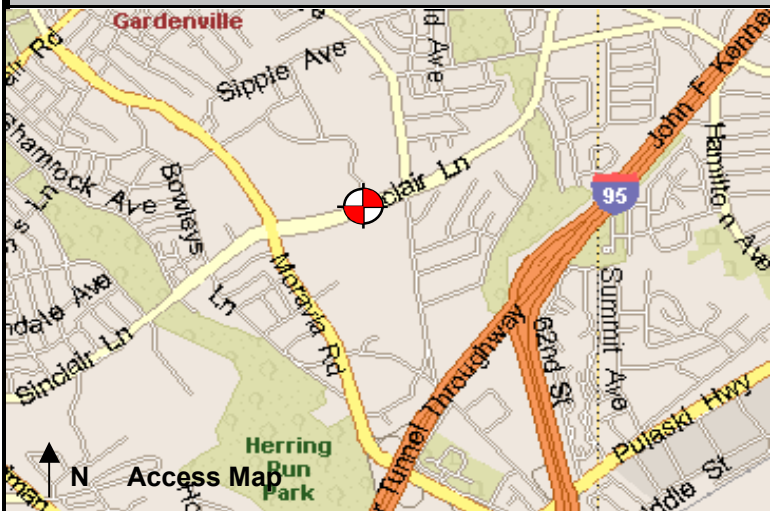
Baltimore SSO

Site Investigation Report

FM Initials: DF
Project Number: 19 Moore's Run

Site Name:	19_MR88I	Monitor Series:	4000	Monitor S/N:	1117	Manhole #:	MR88	Investigation Information:
Address / Location:	Sinclair Lane & Goodnow Road	Map Page #:	10	Map Grid #:	65UU	Upstream Input: (L/S, P/S) N/A		
		Pipe Height:	42"	Pipe Width:	42"	Upstream Manhole: MR87		
		IP Address:	166.142.225.26			Downstream Manhole: MR89		
Access:	Drive	GPS Coords:	N DD.dddd 39 19.381		W DD.dddd 76 32.600		Air DOF: 13.5"	
							Description of Site Hydraulics:	

Date/Time of Investigation: 3/28/2003 0:00



No abnormal flow conditions were observed.

Manhole Information:

Manhole Depth: 12'

Manhole Material / Condition:
Brick / Good

Active Drop Connections?
No

System Character:

Residential
Commercial
Industrial

Notes:

Approximately 17" of silt
Odd Shape Pipe

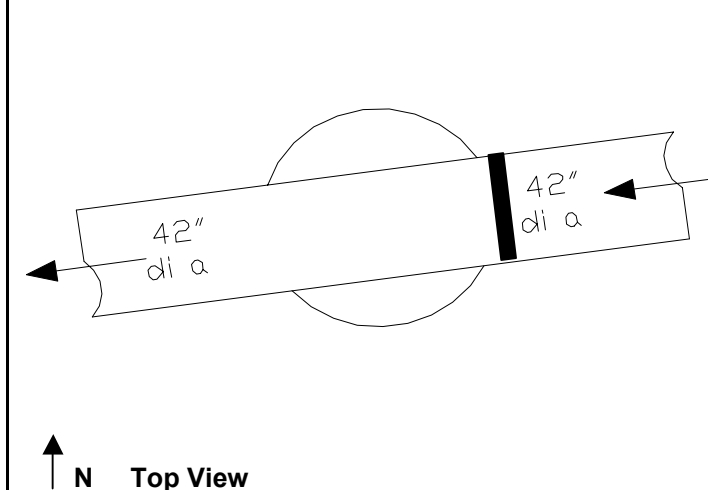
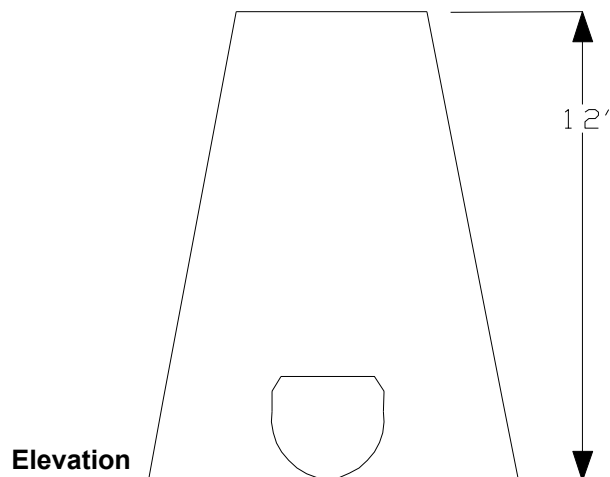


Legend:

Cast Iron Flap Valve

Sensor Location

N.T.S.- Not to scale



The monitoring period ended as of February 28, 2005.